

Why Choose Drone Services for Construction?

Improved Efficiency

- Drones can quickly capture detailed site data in a fraction of the time compared to traditional methods.
- Save time on surveys, inspections, and monitoring.

Cost Savings

- Reduce costs associated with manual labor, equipment rentals, and on-site inspections.
- Early detection of issues prevents expensive delays and rework.

Enhanced Safety

- Minimize risks by using drones to inspect hazardous or hard-to-reach areas.
- Monitor dangerous zones without putting workers at risk.

Real-Time Monitoring

- Track project progress from anywhere with regular drone updates.
- Share visual data with stakeholders instantly to improve communication.

Comprehensive Data Collection

- Capture aerial photos, videos, thermal imaging, and detailed maps in one flight.
- Use advanced analytics to make informed decisions.

Marketing and Presentation


- Use stunning aerial visuals to showcase progress or completed projects.
- Impress clients and stakeholders with high-quality promotional content.


**Ready to elevate
your construction
projects?**

Contact us today!

Scan the QR Code and Schedule Your Initial
Consultation



 +1 (352) 966-4422

 info@soarindroneservices.com

 www.SoarinDroneServices.com



Revolutionize Your Construction Projects with Aerial Drone Services

Precision. Efficiency. Results.




SOARIN' DRONE
SERVICES LLC

How It Works

Step 1: Contact us to discuss your project needs.



Step 2: Schedule a flight and get actionable data fast.



Step 3: Access your deliverables via a secure online platforms.



Services Offered

Our Aerial Drone Solutions for
Construction

Progress Monitoring: Weekly or monthly progress reports with photos and videos.

Equipment Tracking: Monitor and locate assets with ease.

Material Inventory Tracking: Use drones to assess and track inventory of materials across large construction sites.

Delivery Tracking: Monitor and track material deliveries to ensure on-time arrivals and proper placement on-site.

Marketing Imagery: Stunning aerial shots and videos for promotional use.

Thermal Inspections: Detect structural issues or heat loss.

Site Mapping and Surveying: High-resolution orthomosaic imagery and topographic data.

+ 1 (352) 966-4422
info@soarindroneservices.com
www.soarindroneservices.com
@SoarinDroneServices

Portfolio

At Soarin' Drone Services, we pride ourselves on delivering exceptional aerial imagery and video footage. Below are just a few examples of how we've helped our clients.



Equipment Monitoring



Promotion and Marketing



Construction Monitoring